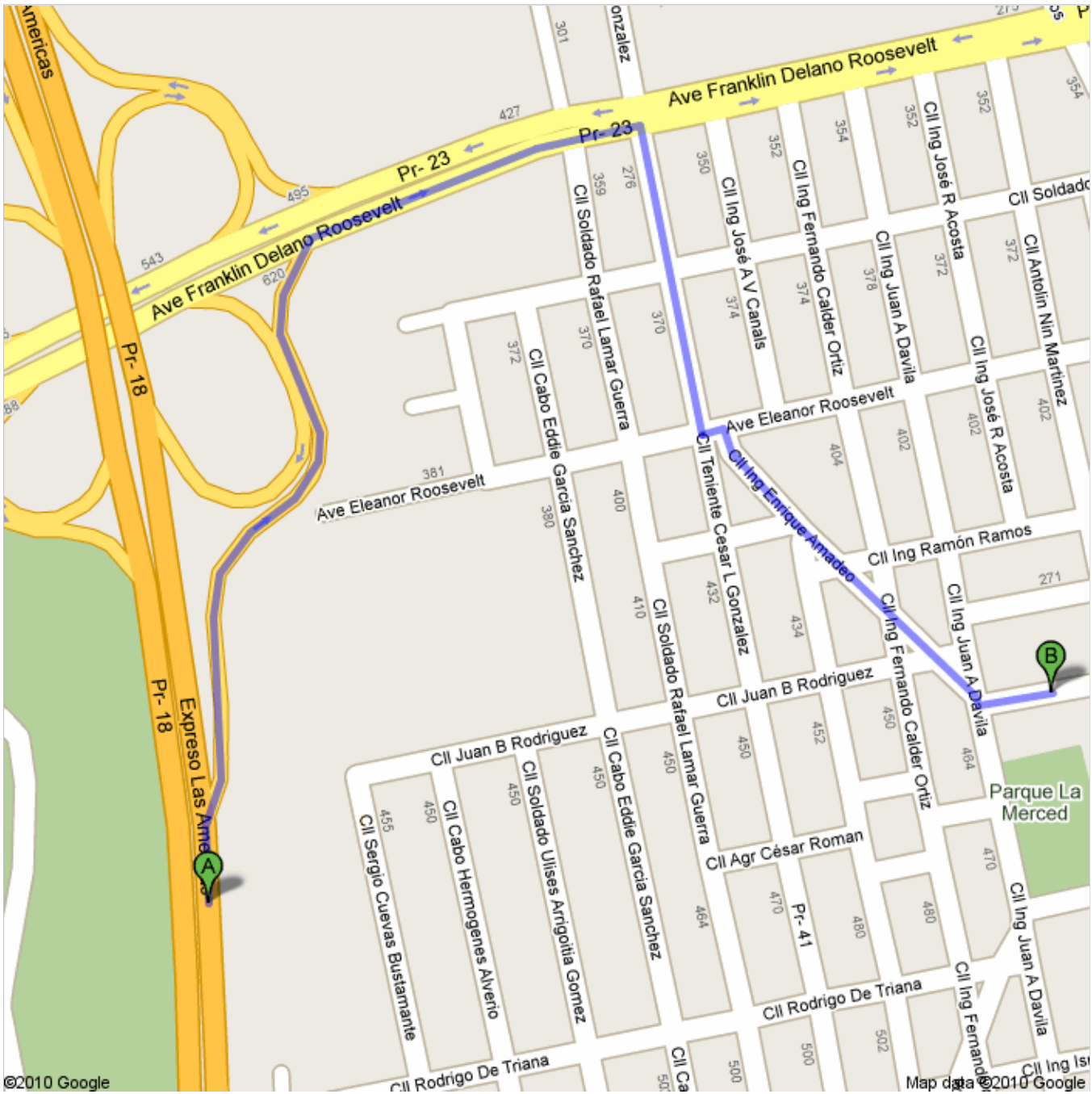






Directions to Commonwealth-Parkville School - Commonwealth Campus
1.4 km – about 3 mins

Save trees. Go green!
 Download Google Maps on your phone at google.com/gmm

 Expreso Las Americas/Pr- 18

-
- | | |
|--|---------------------------|
| 1. Head north on Expreso Las Americas/Pr- 18 | go 56 m
total 56 m |
|  2. Exit onto Ave Franklin Delano Roosevelt/Pr- 23
About 1 min | go 0.7 km
total 0.8 km |
|  3. Turn right at Cll Teniente Cesar L Gonzalez | go 0.2 km
total 1.0 km |
|  4. Take the 2nd left onto Ave Eleanor Roosevelt/Pr- 41 | go 16 m
total 1.0 km |
|  5. Take the 1st right onto Cll Ing Enrique Amadeo
About 1 min | go 0.3 km
total 1.3 km |
|  6. Slight right at Cll Ing Juan a Davila | go 8 m
total 1.3 km |
|  7. Take the 1st left onto Cll Ing S Castillo
Destination will be on the right | go 55 m
total 1.4 km |

 Commownealth-Parkville School - Commonwealth Campus

These directions are for planning purposes only. You may find that construction projects, traffic, weather, or other events may cause conditions to differ from the map results, and you should plan your route accordingly. You must obey all signs or notices regarding your route.

Map data ©2010 Google